



RESOLUTION 2002-12

- Whereas Executed this 27th Day of March 2002 does hereby accept Public Roads to be maintained by the County in conformance with Section 67-3-28-3 NMSA 1978, and
- Whereas all roads indicated by the symbols of red ink will be considered as county roads and will signify school bus routes in some cases, and
- Whereas all roads listed in their description herein are so approved by the Torrance County Commission as of this Twenty-seventh Day of March, 2002 and
- Whereas the attached official documents will be a listing of each county maintained road which shall include the road name and or number, a beginning and ending route and total mileage, a subtotal for each District A, B, and C, a Grand Total for the entire submittal, and a county map identifying each route by District A, B, and C, all in accordance with the provisions as set forth by the Board of County Commission, Torrance County, a total mileage of 973.249 miles, and
- Whereas total mileage of miles maintained within Torrance County are subject to change within an annual year, and
- Whereas be it resolved that a copy of the foregoing resolution and road list be included in the minutes of the Board of County Commissioners of the County of Torrance as a permanent record.

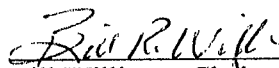
ADOPTED AND APPROVED THIS 27TH DAY OF MARCH 2002.





Attest:


Linda Jaramillo, Clerk of the Board

Torrance County Commission


Bill Williams, Chairman


Doug Johnston, Member


Chester Riley, Member

Torrance County Public Designated Roadways for Maintenance, April 2002								
Paved	County Road	'A's	Description	Road Name	Road Ending	Mileage		
Mileage	1 A001		From junction Hwy 55, proceed E.	Absher Rd	Hwy 542	4.536		
	2 A002		From junction A001, proceed N.	Miles Rd	Deadend	0.179		
	3 A003		From junction Hwy 55, proceed W.	Ten Pines Rd	County Road SA003	1.492		
	4 S A003		From junction A003, proceed S.	Downing Street	A004 E	0.860		
	5 A004		From junction A003, proceed E.	Los Pinetos Rd	Deadend	0.884		
	6 A005		From junction Hwy 55, proceed E.	Ten Pines Rd	County Road A029	7.497		
	7 A006		From junction Hwy 55 proceed E.	Cuervo Canyon East	Deadend	1.183		
	8 A007		From junction Hwy 55, proceed W/N.	Cuervo Canyon West	Deadend	1.143		
	9 A008		From junction Hwy 55, proceed SW.	La Questa Rd	Deadend	3.639		
	10 A009		From junction A008, proceed W. (Y's) N/S	Camino De Las Palas Rd	Forest Road Beginning	3.980		
	11 A010		From junction Hwy 55, proceed SE.	Redman Rd	Deadend	0.630		
	12 A011 E		From junction Hwy 55, proceed E.	Torreón Heights Rd	County Road A027	6.146		
	13 A011 W		From junction Hwy 55 proceed W.	Torreón Heights Rd	Deadend	1.600		
	14 A012		From junction Hwy 55, proceed E.	La Mantosa Rd	Rosewood Dr.	1.947		
	15 A013		From junction Hwy 55, proceed NW.	4th of July Rd	Forest Road Ending	5.469		
	16 A014		From junction Hwy 55, proceed E.	Rancho Seco Rd	Deadend	1.104		
	17 A015		From junction Hwy 55, proceed N.	Camino Dei Norte Rd	County Road A019	2.156		
			Delete		NA			
			Delete		NA			
	18 A018		From junction A015, proceed E.	Camino Del Ray Rd	Hwy 337	1.755		
	19 A019		From junction A015, proceed W.	LaMiga Canyon Rd	Deadend	1.631		
	20 A020		From junction Hwy 337, proceed W/N also junctin Hwy 337 proceed E.	La Para Rd	Deadend	2.178		
	21 A021		From junction A019, proceed N.	Camino Dei Norte Rd	County Road A020	1.546		
	22 A022		From junction Hwy 337 proceed E/N.	Luna Rd	Deadend	2.414		
			Delete		NA			
			Delete		NA			
	23 A025		From junction Hwy 542, proceed N.	La Tréncherita Rd	Deadend	0.495		
			Delete		NA			
	24 A027 N		From junction Hwy 542, proceed N cross Hwy 55 proceed N/E/N.	Riley Rd North	Deadend	7.113		
3.000	25 A027 S		From junction Hwy 55, proceed S. (Paved 3.0-----Gravel 4.120)	Riley Rd South	Hwy 542			
	26 A028		From junction A027, proceed W.	Forgetton Rd	Deadend	0.307		
	27 A029		From junction Hwy 542, proceed N.	Soloman Rd	Deadend	1.577		
	28 A030		From junction Hwy 55, proceed S.	Howell Rd West	County Road A032	3.100		
			Delete		NA			
	29 A032		From junction Hwy 41, proceed W.	Ranch of Meadows Rd	County Road A027	7.987		
	30 A033		From junction NM542 proceed N.	Black Cow Rd	Deadend	0.548		
	31 A034		From junction A036, proceed E.	Mini Rd	County Road A041	1.238		
	32 A035		From junction A036, proceed E.	Ness Farms Rd	County Road A041	1.190		
	33 A036		From junction NM542, proceed N.	Akin Farm Rd	County Road A032	3.100		
			Delete		NA			
	34 A038		From junction Hwy 41, proceed W.	Howell Rd West	County Road A044	5.373		
	35 A039 S		From junction Hwy 55, proceed S.	Metzger Rd	County Road A032	3.000		
	36 A039 N		From junction Hwy 55, proceed N.	Metzger Rd	County Road A051	1.100		
	37 A040		From junction SA041, proceed E.	Estol Rd	County Road A039	1.200		
	38 A041 S		From junction Hwy 55, proceed S.	Spangler Rd	Hwy 542	5.999		
	39 A041 N		From junction Hwy 55, proceed N.	Spangler Rd	County Road A051	0.998		
	40 A042 S		From junction Hwy 55, proceed S.	Country View Ln	County Road A042E	0.993		
	41 A042 W		From junction A042S, proceed W.	Valdez Rd	Hwy 55	1.990		
	42 A043 S		From junction Hwy 55, proceed S.	Bluegrass Rd South	Deadend	1.117		
	43 A043 N		From junction Hwy 55, proceed N.	Bluegrass Rd North	County Road A046W	2.300		
	44 A044		From NM55, proceed N.	Peacock Rd	County Road A072	8.110		
	45 A045		From junction A001, proceed N.	Jill Rd	County Road A005	1.300		
	46 A046 W		From junction Hwy 41, proceed W.	Myers Rd	County Road A044	5.347		
	47 A046 E		From junction Hwy 41, proceed E.	Myers Rd	Deadend	0.649		
	48 A047		From junction Hwy41, proceed E.	Berkshire Rd	Deadend	5.948		
	49 A048		From junction A048N, proceed E.	West Williams Rd	Estancia City Limits	1.275		
	50 A048N		From junction A048, proceed N.	Lori Ln	County Rd A051	0.710		
	51 A049		From junction Hwy 41 proceed E.	Alan Ayers Rd E	Deadend (County Portion)	6.590		
	52 A050		From junction Hwy 41, proceed E.	Morning Star Rd	Deadend	0.362		
	53 A051		From junction Walker (Estancia City Limits) proceed W.	Alan Ayers Rd W	County Road A044	4.539		
	54 A051 N		From junction A051, proceed N.	Stillbrook Ln	County Road A046	1.400		
	55 A052		From junction Hwy 337 proceed E.	Lesperance Rd	County Road A044	4.670		
	56 A052 N		From junction A052, proceed N.	Quiet Valley Dr	Deadend	0.848		
	57 A053		From junction Hwy 337, proceed NW.	Chinchonte Rd	Deadend	2.995		
			Delete		NA			
	58 A055		From junction Hwy 337, proceed E.	Clampet Rd	County Road A044	4.154		
			Delete		NA			
	59 A056		From junction A038, proceed N.	C.E. Soloman Rd	County Road A067	1.997		

	60 A057	From junction Hwy 41, proceed W.			Marshall Rd	County Road A044	5.393
	Torrance County Public Designated Roadways for Maintenance. April 2002						
Paved	County Road	A's	Description		Road Name	Road Ending	Mileage
	61 A058	From junction A067, proceed S.			Pine Grove Ave	County Road A038	2.000
	62 A059	From junction A067, proceed S.			Arlene Dr	Darlene Dr	1.252
		Delete				NA	
		Delete				NA	
	63 A062	From junction A058, proceed E.			Marc Dr	County Road A151	1.500
		Delete				NA	
	64 A064	From junction A181, proceed W.			Robert Dr	County Road A059	1.504
	65 A065	From junction A181, proceed W.			Sam Ford Rd	County Road A069	1.400
	66 A066	From junction Hwy 41, proceed E/N.			Howell Rd East	Deadend	1.375
	67 A067	From junction Hwy 41, proceed W.			Ice Plant Rd W	County Road A044	5.404
	68 A068	From junction Hwy 41, proceed E/N.			Ice Plant Rd E	Deadend	5.321
	69 A069	From junction A072, proceed S.			Irving Dr	County Road A038	3.999
	70 A070	From junction Hwy 41, proceed W.			Willow Lake Rd W	County Road A069	1.448
	71 A071	From junction Hwy 41, proceed E.			Willow Lake Rd E	County Road A071 N/S	2.516
	72 A071 N	From junction A071 & A071S, proceed N			Golden Valley Dr	County Road A080	1.000
	73 A071 S	From junction A071 & A071N, proceed S.			Golden Valley Dr	County Rd A068	1.000
	74 A072	From junction Hwy 41, proceed W/S.			Clements Rd W	County Road A055	7.694
	75 S A072	From junction A072, proceed S.			Clements Rd S	County Road A055	0.270
		Delete				NA	
	76 A074	From junction A072, proceed N.			Pauline Ln	Deadend	0.918
	77 A075	From junction A072, proceed N.			Fire Fly Ln	Deadend	1.121
	78 A076	From junction Hwy 41, proceed W.			Estancia Del Norte Dr	County A076S	1.500
	79 A076 S	From junction A076, proceed S.			Chula De Vista	Otero Road	1.001
	80 A077	From junction A080, proceed N.			Turf Rd	Deadend	0.750
	81 A078	From junction Hwy 41, proceed E/N.			El Rancho Grande Rd	County Road A081	1.100
		Delete				NA	
	82 A080	From junction Hwy 41 proceed E.			Clements Rd E	Deadend	9.184
	83 A081	From junction Hwy 41, proceed E/S.			Calle Del Sol Rd	County Road A080	4.395
	84 A082	From junction Hwy 41, proceed E.			Calle Del Rancho Rd	Deadend	0.307
	85 A083	From junction Hwy 41 proceed W.			Saline Pump Rd	Deadend	5.221
	86 A084	From junction A087, proceed S.			Larsen Rd	County Road A083	2.120
	87 A085	From junction A087, proceed S.			Mi Rancho Rd	County Road A083	2.000
	88 A086	From junction A087, proceed S.			Tammy Ln	County Road A103	1.000
	89 A087	From junction Hwy 41, proceed W.			Pumpkin Patch Rd	Deadend	2.857
	90 A088	From junction Frontage Road (Old 41), proceed E.			Potato Shed Rd	Deadend	1.466
	91 A089	From junction Frontage Road (Old 41), proceed E.			Mendoka Rd	Deadend	0.508
	92 A090	From junction Frontage Road (Old 41), proceed E.			Madrid Ave	County Road A148	2.232
	93 A090S	From junction A090, proceed S.			Valle Verde Rd	County Road A092	0.491
	94 A091	From junction A095, proceed S.			Feather Trail	Deadend	1.287
	95 A092	From junction Salt Mission Rd, proceed E.			Calle De Monte Rd	County Road A092N	0.480
	96 A092N	From junction A092, proceed N.			Mescalero Ave	County Road A090	0.490
4.898	97 A093	From junction Old 333, proceed S/W (Paved 4.898-----Gravel 2.353)			Lexco Rd	County Line	7.251
	98 A094	From junction A093 proceed N.			Dean Rd	County Road A095	0.999
2.000	99 A095	From junction Hwy 41, proceed W. (Paved 2.000-----Gravel 4.161)			McNabb Rd	County Road A171 N/S	6.161
	100 A096	From junction A135, proceed S (road begins) E and W.			Rabbit Run Court	Deadend (Both Ends)	0.427
	101 A097	From junction Chavez Road, proceed S.			Cayetano Rd	Deadend to E 2nd Cattleguard	0.371
	102 A098	From junction 222, proceed S.			Springs Rd	Deadends	0.853
	103 A099 W	From junction A108, proceed W/N.			Martinez Rd	Santa Fe Co. 7	10.395
	104 A100	From junction A099, proceed E.			V-Hill Rd	County Road A104	3.108
	105 A101	From junction A100, proceed E.			Melrose Pl	Deadend	0.343
1.000	106 A102	From junction A099, proceed W. (Paved 1.0-----Gravel .613)			Lucas - Turner Ridge - Monica - Mackana	Mackana	1.613
	107 A103	From junction A085, proceed W.			Dothea Rd	County Road A084	2.150
	108 A104	From junction Old US66, proceed W.			A104S	County Road A084	1.130
	109 A104 S	From junction A104, proceed S.			Riverview Rd	Deadend	0.340
	110 A105	From junction Old US66, proceed S.			Stream Rd	Deadend	0.486
	111 A106	From Frontage Road, proceed N/W/S.			Cottonwood Rd	Deadend	0.486
	112 A107	From junction A099, proceed N.			Bull Run (N); Thompson (W); Martin Rd (E)	Frontage Rd	4.711
0.976	113 A108	From junction A099, proceed N. (Paved) (Annexed City of Mor)			Britton Rd	Old Hwy 66	1.386
	114 A109	From junction Abrahams, proceed N.			Green Rd	Old Hwy 66	0.976
	115 A110	From junction A109, proceed E.			Valley Irrigation Rd	County Line	2.195
1.556	116 A111	From junction Hwy 41, proceed E. (Paved)			Carl Cannon Ranch Rd	Hwy 41	0.394
					Heritage Ln	Deadend	1.556
	117 A114	From junction A090, proceed S.			Barcelona Street	Deadend	0.498
	118 A115	From junction A090, proceed S/E.			Lovato Rd (S); Alonzo Ln (E)	Deadend	0.422
	119 A118	From junction Frontage Road proceed N.			Shelard Rd	Galloway Road	1.963
		Delete				NA	
		Delete				NA	

	120	A121	From Frontage Road, proceed N 1.48 miles (Road begins) proceed E.			Ford Ranch Rd	Deadend	0.565
	121	A122	From Frontage Road, proceed N/W/N/W.			Rancho De Tapia Rd	Deadend	3.756
	Torrance County Public Designated Roadways for Maintenance. April 2002							
	County Road		"A"s	Description		Road Name	Road Ending	Mileage
Paved	122	A123	From junction A124, proceed E.			Pecos Rd	County Road A125	1.100
	123	A124	From junction East Martinez, proceed S/W/S/E.			Hondo Ln	Deadend	4.710
	124	A124 E	From junction East Martinez & A124 proceed E/S.			Sundown Rd (E); Levi Garret Dr (S)	Deadend	0.560
	125	A125	Re: S A182			Casa Del Sol Rd	NA	
	126	A125 N	Re: A182			Casa Del Sol Rd	NA	
	127	A126	From junction Frontage Road, proceed N.			Estancia Rd	Deadend	1.374
	128	A127 N	From junction A090, proceed N.			Juanito Ave	Deadend	0.381
	129	A127 S	From junction A090, proceed S/E.			Juanito Ave S /Seville E	County Road A114	0.498
			Delete				NA	
	130	A128	From junction US Hwy 60, proceed N.			Lucy Trail	County Road C057	3.872
			Delete				NA	
	131	A129	From junction A032, proceed S.			Corrie Dr	Deadend	0.628
2.020	132	A130	From junction A093, proceed W/N. (Paved)			Cedar Ln Dr	Deadend	2.200
	133	A131	From Hwy 41 proceed 7.0 miles E.(road begins) proceed SE.			Wrye Ranch Rd	Deadend	4.200
	134	A132	From junction A093, proceed W.			Indian Hill Rd	Deadend	2.820
	135	A133	From junction A032, proceed N.			Cedar Hill Ln	Cedar Lane Drive	0.246
	136	A134	From Frontage Road (Old Hwy 41) proceed E.			Otero Rd	Deadend	1.160
	137	A135 N	From junction A095, proceed N.			Rebecca Rd N	Deadend	0.478
	138	A135 S	From junction A095, proceed S.			Rebecca Rd N	County Road A096	0.279
			Delete				NA	
	139	A137	From junction A083, proceed N.			Cole Rd	Deadend	0.611
			Delete				NA	
			Delete				NA	
	140	A140	From junction Hwy 55 and A006 .69 miles E. (road begins) proceed NE.			Tequila Ct	Deadend	0.611
			Delete				NA	
	141	A142	From junction A099, proceed S.			Sophomore Dr	Deadend	0.648
	142	A143	From junction A070, proceed S.			N Terry Ln	Deadend	0.448
	143	A144 N	From junction A070, proceed N/W.			Albert (N); Justin Rd (W)	County Road A069	0.750
	144	A144 S	From junction A070, proceed S/E/N.			Albert (S); Adam (E); Mary (N)	County Road A070	1.100
	145	A145	From junction A071, proceed S.			Periwinkle Ct	County Road A068	0.994
			Delete				NA	
	146	A147 N	From junction A147, proceed N.			Mi Ranchito Rd	County Rd A083	0.500
	147	A147 W	From junction Hwy 41, proceed W.			Shondale Ln	A0147N	0.510
	148	A148	From junction A090, proceed S.			Snowdrift Rd	Deadend	0.500
	149	A149	From junction A081, proceed N.			Mulberry Rd North	Deadend	1.350
			Delete				NA	
	150	A151	From junction A067, proceed S.			Clara Ln	Darlene Drive	1.246
			Delete				NA	
			Delete				NA	
	151	A154	From junction State Hwy 41, proceed E.			Moe Ranch Rd	Deadend	3.203
	152	A155	From junction A093, proceed W.			11 Bar Ranch Rd	Deadend	0.889
	153	A156	From junction A093, proceed W.			Pinto Rd	Deadend	0.518
	154	A157	From junction A125, proceed W.			Cowgirl Tr	Deadend	0.594
	155	A158	From junction A159, proceed E/N.			Dillon Dr (E); Dilbert (N)	Deadend	0.416
	156	A159	From junction A111, proceed N.			Paseo Poniente	E Martinez	1.500
	157	A160 N	From East Martinez, proceed N.			Stagecoach	1.40	0.498
	158	A160 S	From junction E Martinez, proceed S.			Stagecoach	County Road A112	2.500
			Delete				NA	
			Delete				NA	
			Delete				NA	
	159	A164	From junction A111, proceed N.			Santa Fe Trail	Circle	0.497
	160	A165	From junction A164, proceed in a circle.			Circle Rd	A164	0.297
	161	A165 W	From junction Circle, proceed W.			Cobblestone Rd	Santa Fe Trail	0.120
	162	A165 E	From junction Circle, proceed E.			Cobblestone Rd	Longhorn Trail	0.110
			Delete				NA	
			Delete				NA	
	163	A168	From junction A083, proceed N.			Blast Rd	Deadend	0.797
			Delete				NA	
	164	A170	From junction A095 and A171N, proceed W.			Shannon Dr	County Road A173	0.249
	165	A171 N	From junction A095 and A171 S, proceed N.			Magic Mist Rd	County Road A172	0.436
	166	A171 S	From junction A095 and A171 N, proceed S.			Magic Mist Rd	Deadend	0.678
	167	A172	From junction A171 N proceed W.			Onecimo Drive	Deadend	0.236
	168	A173	From junction A170 proceed S.			Casper Ct	Deadend	0.991
	169	A174	From junction A171S, proceed W.			Phelos Rd	County Road A173	0.252
	170	A175	From junction A171S, proceed W.			Dustin Rd	County Road A173	0.252
	171	A176	From junction Cedar Lane Drive, proceed S.			Sarah Ln	County Road A132	0.246

Torrance County Public Designated Roadways for Maintenance, April 2002						
County Road	"B"s	Description				Mileage
178	B001	From SW corner of county, proceed S. Delete		Chupadero Rd	Deadend	5.867
179	B003	From junction US Hwy 60, proceed S.		Puente Rd	Deadend	2.745
180	B004	From junction US Hwy 60, proceed S.		Marty Rd	Deadend	4.241
181	B005	From junction US Hwy 60, proceed N.		Abo Ruins Rd	Deadend	1.509
182	B006	From US Hwy 60, proceed N/W/N.		Camino De Aragon Rd	Deadend	2.449
183	B007	From junction Hwy 55, proceed S.		Caster Ranch Rd	Deadend	3.134
184	B008	From junction Hwy 55, proceed W. Delete		Dry Lake Rd	County Road B007	1.985
185	B010	From junction Hwy 55, proceed W.		Robinson Rd	Deadend	2.280
186	B011 E	From junction Hwy55, proceed E.		Yankee Rd	Deadend	0.567
187	B011 W	From junction Hwy 55, proceed W.		Yankee Rd	Deadend	1.479
188	B012	From junction Hwy55, proceed E. Delete		Bronco Rd	Deadend	1.987
		Delete			NA	
189	B015	From junction Hwy 55, proceed S.		Dead End Rd	Deadend	1.181
190	B016	From Hwy 55, proceed S.		Beginning Rd	Deadend	2.179
191	B017	From junction US Hwy 60, proceed W.		Golf Course Rd	County Road B018	2.620
192	B018	From junction B017, proceed N.		Onyx Dr	Deadend	0.504
193	B019	From US Hwy 60, proceed N. Delete		Rocking RL Rd	County Road B054	6.510
		Delete			NA	
194	B021	From Mountainair City Limits proceed W/S/W/N/W.		Red Bluff Rd	County Road B019	3.990
195	B022	From junction Hwy 14, proceed W.		Clifford Trail West	County Road B019	4.300
196	B023	From junction Hwy 14, proceed E/S.		Clifford Trail East	Deadend	1.496
197	B024 E	From junction B024, proceed E.		Trapezoid Ln E	US 60	0.751
198	B024	From junction Tradazod, proceed N.		Spur Rd	County Road B048	2.000
199	B025	From junction US60, proceed N/E/S.		Riley Rd N; Zap Rd E/W	County Road B048	4.993
200	B026	From junction US Hwy 60, proceed E.		Outskirts Rd	County Road B027	2.640
201	B027	From junction US Hwy 60, proceed S.		Riley Rd South	County Road B028	1.590
202	B028	From junction B027 and NM14, proceed E/S.		Flattop Road E/W	County B031	17.395
203	N B028	From junction B028, proceed N.		Roundtop Rd N/S	Deadend	0.746
204	B029	From junction Hwy 55, proceed E.		Liberty Valley Rd	County Road B028 & B030	3.720
205	B030	From junction B029 and B028, proceed E.		Liverty Valley Rd	Deadend	1.804
206	B031	From junction B028, proceed E/S.		Monument Rd	Deadend	7.560
207	B032	From junction B031, proceed SE. Delete		Baca Verde Rd	Deadend	1.109
		Delete			NA	
208	B034	From junction B031, proceed N.		Snakeweed Rd	Deadend	0.467
209	B035	From junction B028, proceed E.		Taul Rd	Deadend	5.710
210	B036	From junction B044, proceed S.		Wyatt Ln	County Road B035	3.820
211	B037	From junction Hwy 42, proceed W/S/W/S/W/S.		Dairy Rd	County Road B044	10.940
212	B038	From junction US Hwy 60, proceed S.		Farm Rd	County Road B037	0.639
213	B039	From junction US Hwy 60, proceed N. Delete		Autrey Ranch Rd	County Road B095	3.187
		Delete			NA	
214	B041	From junction US Hwy 60, proceed NW.		Road Runner Trail	County Road B019	2.170
215	B042	From junction B041, proceed N. Delete		Milt Smith Rd	County Road B021	0.498
		Delete			NA	
216	B044 E	From junction B037, proceed E.		Corliss Rd E	Deadend	0.588
217	B044 W	From junction B028, proceed E.		Neeley Rd	B037	1.000
218	B044 E/S	From B044 & B037, proceed S/E/S. Delete		Kenshaw Rd	Deadend	4.470
		Delete			NA	
219	B046	From junction US Hwy 60, proceed N.		Curandera Rd	County Road B048	1.620
220	B047	From junction US Hwy 60, proceed N.		Medicine Run Rd	County Road B095	3.964
221	B048	From junction Hwy 55, proceed E.		Gravel Pit Rd E	County Road B047	4.736
222	B049	From junction Hwy 55, proceed W/N/W.		Gravel Pit Rd W	County Road B050	2.256
223	B050	From junction Hwy 55 go S.		Mailman Run Rd	County Road B051	4.490
224	B051	From junction Hwy 14 go W.		Holland Rd	Deadend	2.235
225	B051 S	From junction B051, proceed S/E.		Rachel Rd (S); Ranger Station (E)	City Limits	1.291
226	B052	From junction B022, proceed N. Delete		Shooter Rd	County Road B054	1.000
		Delete			NA	
227	B054	From junction B050, proceed W.		Fawn Rd	County Road B058	5.370
228	S B054	From junction B054, proceed S.		Kayser Mill Rd	Deadend	0.312
229	B055	From junction B054 proceed N. Delete		Kelly Rd	Deadend	0.949
		Delete			Deadend	
230	B057 N	From junction B054 proceed N.		Eastview Rd	County Road B076	2.253

231	B057 E	From junction B057, proceed E.			Clearview Ln	Deadend	0.688
232	B058	From junction B054, proceed N.			Game Rd	Deadend	1.738
		Delete				NA	
		Delete				NA	
		Delete				NA	
Torrance County Public Designated Roadways for Maintenance, April 2002							
County Road		"B"'s	Description				Mileage
233	B062	From junction Hwy 131, proceed W.			Junction Rd	Forest	0.528
234	B063	From junction Hwy 131, proceed S/E.			Arroyo Colorado Rd	County Road B064	2.173
235	B064	From junction Hwy 14, proceed S/E.			La Cieniga Rd	Hwy 14	4.616
236	B065	From junction Hwy 14, proceed W.			Bartolo	Green Unmaintained Roads	0.367
237	B066	From junction B067, proceed NE.			Heisler Rd	Deadend	0.499
238	B067	From junction Hwy 14, proceed NW.			El Camposanto Rd	Capia Peak Forest Rd	1.824
239	B068	From junction B069 proceed NE.			Alamitos Rd	Deadend	1.216
240	B069	From junction B070, proceed W/S.			El Gato Rd SE; La Entrada Rd S	Hwy 14	5.494
241	B070	From junction Hwy 14, proceed (loop).			El Gato Rd S; Camino Viejo Rd NE	Hwy 14	0.430
242	B071	From junction B069 proceed N.			El Cerrito Rd	Deadend	0.956
		Delete				NA	
243	B073	From junction B069 & B071, proceed S.			El Gato Rd	Deadend	0.990
244	B074 W	From junction Hwy 542, proceed W.			La Cieniga Rd	Hwy 14	2.824
245	B074 E	From junction Hwy 542, proceed E.			La Cieniga Rd	Deadend	0.713
246	B075	From junction Hwy 55 proceed N.			Punta De Agua Rd	County Road B064	0.700
247	B076	From junction Hwy 55, proceed W/S.			Manzano Quari Rd	Deadend	1.113
248	B076 N	From junction B076, proceed NW.			1st N Ruina - 2nd N Capulina Rd	Deadend	0.262
249	B077	From junction W B074, proceed N.			El Vasudero Rd	County Road A005	4.997
		From junction A001, proceed N.				County Road A005	
250	B078	From junction B077, proceed E.			Curu Co Co Rd	Deadend	0.722
251	B079	From junction C005 & C003, proceed W.			Gran Quivera Rd	County Road B080	5.324
252	B080	From junction B079, proceed W.			Gran Quivera Rd	Deadend	9.138
		Delete				NA	
253	B082	From junction Hwy 42, proceed S.			Lucy Trail	County Road C010	3.989
254	B083	From junction US HWY 60, proceed S/E/S/E/S.			Lucy Trail N & S	County Road B083 S & C055	7.760
255	S B083	From junction B083 N and C055, proceed S.			Lucy Trail	Hwy 42	9.501
256	E B083	From junction N B083, proceed E.			Berry Ranch Rd	Deadend	3.609
		Delete				NA	
		Delete				NA	
		Delete				NA	
		Delete				NA	
257	B088	From junction Hwy 42, proceed S/E/S/E.			Progreso Rd	County Road B082	11.359
258	B089	From junction Hwy 42, proceed S/E.			Cattle Drive	County Road B088	5.235
259	B090	Delete				Deadend	0.000
260	B091	From junction Hwy 42, proceed S.			Jack Dean Ranch Rd	Deadend	0.865
261	B092	From junction US60, proceed NW.			McMath Rd	Deadend	1.553
262	B093	From junction Hwy 41, proceed E/S.			Three Sevens Ranch Rd	US Hwy 60	5.230
		Delete				NA	
263	B095	From Hwy 542, proceed E/N/E.			Old Willard Rd	Hwy 41	11.220
264	B096	From junction B095, proceed W.			Brent Rd	Deadend	0.500
265	B097	From junction B095, proceed N.			Soloman Rd	Hwy 542	3.983
266	B098	From junction Hwy 542, proceed E.			Lupe Rd	Deadend	1.260
267	B099	From junction B100E, proceed S.			White Mesa Rd	Deadend	0.374
268	B100	From junction B071, proceed E.			Canta Ranas Rd	County B077	1.418
269	E B100	From junction B077, proceed E.			Canta Ranas Rd	County Road B097	5.000
270	B101	From junction B100, proceed S.			Wild Turkey Rd	County Road B074	2.006
		Delete				NA	
		Delete				NA	
271	B104	From junction Hwy 542 proceed S.			Watson Rd	County Road B107	0.972
272	B105	From junction Hwy 542, proceed S.			Spangler Rd	County Road B107	0.988
273	B106	From junction Hwy 542, proceed S.			Akin Farm Rd	County Road B107	0.994
274	B107 W	From junction Hwy 41, proceed W.			Falcon Nest Rd	County Road B097	7.418
275	B107 E	From junction Hwy 41, proceed E.			Falcon Nest Rd	Deadend	1.133
276	B108	From junction Hwy 542, proceed S/W.			La Trencirita Rd (S)/Geronimo Rd (W)	Deadend	2.955
277	B109	From junction A001, proceed NE.			Cowboy Way	Deadend	0.658
278	B110	From junction Hwy 42, proceed SW.			Pound Ranch Rd	Deadend	1.474
Subtotal							298.062

Road in Coyote Run Subdivision						
370	Coyote Loop	From A093, proceed E. (loop)			Deadend	0.730
Roads in Echo Ridge Subdivision						
371	Echo Ridge Road	From junction County Road A111, proceed S/E/S/E/S/E.			Deadend	2.640
372	Fairfield Place	From junction Echo Ridge Road, proceed E.			Maine Ct & Louisiana Ct	0.331
373	Kentucky Ct.	From junction Fairfield Pl, proceed S.			Deadend	0.620
374	Louisiana Ct.	From junction Fairfield Pl, proceed S.			Deadend	0.880
375	Maine Ct.	From junction Fairfield Pl, proceed N.			Deadend	0.710
Torrance County Public Designated Roadways for Maintenance, April 2002						
	County Road	Description				Mileage
376	Maryland Ct.	From junction Fairfield Pl, proceed N.			Deadend	0.680
377	Nevada Ct	From junction Washington Loop, proceed E.			Deadend	0.550
378	New Hampshire Ct	From junction Washington Loop, proceed N.			Deadend	0.660
379	New York	From junction Washington Loop, proceed S			Deadend	0.243
380	North Dakota	From junction Washington Loop, proceed S			Deadend	0.620
381	Ohio Ct.	From junction Washington Loop, proceed N/E.			Deadend	0.109
382	Washington Loop	From junction Echo Ridge Rd, Proceed E/S.			Echo Ridge Rd	0.500
Roads in El Rancho Subdivision						
383	Conjio Ave	From junction Clubhouse, proceed W.			A076 S	1.420
384	Berrendo Ave	From junction Clubhouse, proceed W.			A076 S	1.420
385	Esperanza Ave	From junction Clubhouse, proceed W.			A076 S	1.400
386	Golondrina Ave	From junction Clubhouse, proceed W.			A076 S	1.420
387	Espejo Ave	From junction Clubhouse, proceed W.			A076 S	1.420
388	Viajero Ave	From junction Clubhouse, proceed W.			A076 S	1.420
389	Loma Del Sol Ave	From junction Clubhouse, proceed W.			A076 S	1.420
390	Otero Ave	From State Hwy 41, proceed W.			A076 S	1.420
391	Avenida Del Sol Ave	From A076, proceed S			A076 S	1.420
392	Rio Vista Ave	From A076, proceed S			Otero	1.540
					Otero	1.000
Roads in Holly Hills & Meadow Woods Subdivisions						
393	Cactus Trail	From junction Skyline Dr, proceed N.			Deadend	0.490
394	Charolette Court	From junction Paradise Meadow Loop, proceed E.			Deadend	0.100
395	Darla	From junction Paradise Meadow Loop, proceed SE				0.810
396	Pinon Trl	From junction Skyline Dr, proceed NE			Deadend	0.143
397	Leslie Ct	From junction Darla, proceed SW.			Deadend	0.500
398	Horizon Trl	From junction Skyline Dr, proceed SE.			Paradise Loop	0.176
399	Lois Court	From junction Paradise Meadow Loop, proceed SE.			Deadend	0.105
400	Nancy Court	From junction Paradise Meadow Loop, proceed S.			Deadend	0.660
401	Paradise Meadow	From junction Horizon proceed into a Loop			Horizon Trl	1.900
402	Ranch Trail	From junction Skyline Dr, proceed N.			Deadend	0.140
403	Skyline Drive	From junction Old Hwy 66, proceed NW.			Deadend	2.110
404	Valley Trail	From junction Skyline Dr, proceed NW.			Old Hwy 66	0.346
Roads in Indian Hills						
405	Little Cloud	From junction A093, proceed W in a circular motion around Stillwater Dr.			A093	1.128
406	Stillwater Dr	From junction A093 (Lexoc), proceed W.			Little Cloud	0.480
Roads in Manzano						
407	Sapato Canyon	From B076 N, proceed W.			Deadend	0.754
408	Dermos	From Sapato Canyon, proceed NW.			Deadend	0.358
Roads in Melody Ranch Subdivision						
409	Cisco Kid	From Junction Tom Mix Dr proceed S.			Deadend	0.219
410	John Wayne	From junction Tom Mix Dr proceed S in a circular motion.			Tom Mix Dr	0.236
411	Julie Place	From junction Wilson Loop, proceed N.			Deadend	0.095
412	Mickeys Place	From junction Wilson Loop, proceed N.			Deadend	0.950
413	Pony Express Rd	From junction A105 proceed E.			Deadend	0.558
414	Tom Mix	From junction A105 proceed E.			Cisco Rd	0.419
415	Will Rodgers	From junction A105 proceed E.			E Will Rodgers Dr	0.469
416	Wilson Loop	From junction A093, proceed W in circular motion.			County Road A093 Lexco	0.994
Roads in Moriarty Estates						
417	Consuelo Lane	From junction A087, proceed N.			Deadend	0.781
418	Dana Lane	From junction A087, proceed N.			Deadend	0.779
419	Teresa Lane	From junction A087, proceed N.			Deadend	0.821
Roads in Moriarty Heights						
420	Lariat Loop	From junction Stagecoach S, proceed W. (Maintenance only @ N end)			Deadend	0.227
421	Roper Ln	From Lariat Drive, proceed N.			Deadend	1.122
422	Palomino Drive	From junction Windward Dr, proceed NE			Deadend	0.561
423	Realta Road	From junction A160/Stagecoach S, proceed E.			Yacca Ln	0.846
424	Rodeo Ct	From junction Palomino Drive proceed NE				0.320
425	Sombrero	From junction Stagecoach N, proceed E.			Sunset Rd	0.899
426	Buggy Ct	From Stagecoach S proceed E				0.800
427	Sunset Road	From junction Sombrero Ave, proceed N.			E Martinez	1.223

Subtotal										196.547
Torrance County Public Designated Roadways for Maintenance, April 2002										
County Road										Mileage
(A, B, and C Districts) Roadways with no numeric number.										
Streets in Unincorporated Abo										
319	Barranca Road	From junction Hwy 513, proceed N.						Deadend		0.215
320	San Lorenzo	From junction Hwy 513, proceed SE.						Deadend		0.456
Streets in Unincorporated Cedervale										
321	Broadway Street	From junction Hwy 42, proceed NE in a circular motion.						Hwy 42		0.130
322	Main Street	From junction C006, proceed SE.						Second Street		0.110
323	Second Street	From junction C006, proceed NE.						Hwy 42		0.140
324	Third Street	From junction C006, proceed NE.						Hwy 42		0.160
Streets in Unincorporated Duran										
325	Cedar Street	From junction Hwy 3, proceed SW.						Second Street		0.430
326	Duran Main Street	From junction Hwy 54, proceed SW.						Deadend		0.410
327	Duran Second Street	From junction Hwy 3, proceed SW.						West Road		0.100
328	Elm Street	From junction Duran Main St, proceed SW.						Deadend		0.250
320	First Street	From junction Hwy 54, proceed SW.						Deadend		0.200
330	Hindi Road	From junction Hwy 54, proceed SW.						Duran Main Street		0.350
331	Park Street	From junction Hwy 3, proceed NE.						Deadend		0.500
332	Pine Street	From junction Duran Main St, proceed SW.						First Street		0.240
333	West Road	From junction Hwy 3, proceed W.						Deadend		0.820
Streets in Unincorporated Tajique										
334	Anaya Loop (top)	From junction Scenic Valley View, proceed W.						Deadend		0.210
335	Anaya Loop (bottom)	From junction Scenic Valley View, proceed W.						Deadend		0.130
336	Amado Rd	From junction Hwy 55, proceed W.						Deadend		0.117
337	Barelas Rd	From junction Hwy 55, proceed N.						County Road A015		0.388
338	Coyote Dr	From junction Hwy 55, proceed W.						Deadend		0.100
339	El Dixon Road	From junction Hwy 55, proceed E/N.						Deadend		0.150
340	Mendez Rd	From junction Hwy 55, proceed NW.						Cementary		0.255
341	Oakwood Loop	From junction A012, proceed into loop.						A012		1.360
342	Ramon Rd	From junction El Dison Rd, proceed S/E						Deadend		0.300
343	Tapia Road	From junction Hwy 55, proceed E.						Deadend		0.690
344	Tecolote Loop	From junction Hwy 55, proceed W/S/E.						Hwy 55		1.490
Streets in Unincorporated Torreon										
345	Boomer Road	From junction Hwy 55, proceed W.						Morris Rd		0.103
346	Chuco Loop	From junction Ojo Rd, proceed N. (Not the entire loop)						Deadend		0.600
347	Church Road	From junction Hwy 55, proceed W/N.						Rocky St		0.124
348	Cibola Road	From junction Hwy 55, proceed N.						Church Rd		0.900
349	Coach Rd	From junction A014, proceed N.						Deadend		0.900
350	Coaster Road	From junction Hwy 55, proceed E/N.						E A011		0.288
351	Creek Raod	From junction Rocky St, proceed NW/N.						Deadend		0.132
352	El Torreon Rd	From junction Rocky St, proceed N.						Deadend		0.870
353	Jockey Road	From junction Coaster Rd, proceed W/N.						E A011		0.120
354	LC Rd	From junction A008, proceed S.						Deadend		0.165
355	Morris Road	From junction Torrez Rd proceed S.						Deadend		0.750
356	Ojo Road	From junction Hwy 55, proceed W.						Chunco W end of Loop		0.161
357	Rocky Street	From junction Hwy 55, proceed W.						Deadend		0.210
358	Torres Rd	From junction W A011, proceed SW.						Deadend		0.145
Roads in Bella Vista										
359	Bluebird Ct.	From junction Windmill Rd, proceed S.						Deadend		0.800
0.503	360 Community Road	From junction A099, proceed W/S/W/S/W.	(Paved)					County Road A102		0.503
361	Horsehoe Bend	From junction Windmill Rd, proceed in circular motion around Bluebird Ct.						County Line		0.482
362	Houston Hill Road	From junction Windmill Rd, proceed S.						County Road A102		0.184
363	Juniper Hills Rd	From junction A102, proceed W.						Deadend		0.496
364	Meadow Road	From junction Windmill Rd, proceed S.						Deadend		0.115
Roads in Broadmoore Subdivision										
365	Broadmoore Rd	From Chavez Road, proceed N and (Loop)						Broadmoor		1.150
366	Compton	From Broadmoor, proceed W.						Deadend		0.210
Roads in Buffalo Subdivision										
367	Buffalo Trail	From junction A093 (West Side) proceed N.						Deadend		0.119
368	Bison Circle	From junction A093 (West Side)) proceed N.						Deadend		0.119
369	Oxen Ln	From junction A093 (North End) proceed W.						Deadend		0.106

428	Twilight Ct	From junction Sombrero, proceed N.		Deadend	0.862
429	Valle Vista	From junction Reata Rd, proceed N.		E Martinez	0.627
430	Windward Dr	From junction Stagecoach S, proceed E			1.100
431	Windward Ct	From junction Stagecoach S, proceed W			0.210
432	Yucca Ln	From junction Reata Rd, proceed N.		E Martinez	0.326
Roads in Pajarito Subdivision					
433	Gallo	From junction Pajarito, proceed E.		County Road A091	0.312
434	Pajarito	From junction A095, proceed S.		Gallo Rd	0.570
Torrance County Public Designated Roadways for Maintenance, April 2002					
County Road Description					Mileage
Roads in Sunset Acres					
435	Capitlan	From junction N Glorietta, proceed SE.		Sangre De Cristo St	0.438
436	Glorietta	From junction W Abrahams Rd, proceed N/E		Glorietta E	1.888
437	Jemez	From junction E Glorietta St, proceed SE.		Sangre de Cristo St	0.145
438	Manzano St	From junction N Glorietta St, proceed SE.		Sangre de Cristo St	0.450
439	Sandia	From junction E Glorietta St, proceed SE.		Sangre de Cristo St	0.465
440	Sangre De Cristo	From junction Jemez, proceed SW.		Capitlan St.	0.362
Road in Sweetwater Hills Subdivision					
441	Appalosa Road	From junction E Abrahams Rd, proceed N		Charlie Breackenridge	2.457
442	Belgian Ave	From junction Galloway, proceed S.		Pegasus	0.993
443	Bell Ave	From junction Appoloosa, proceed W.		Deadend	0.438
444	Barrows Road	From junction Abrahams Rd, proceed N.		Buckhorn	0.190
445	Buckhorn Ave	From junction Appoloosa, proceed W & E.		W Downs/ E Jenny	1.100
446	Charlie Bredkenridge	From junction HWY 41, proceed E.		Appoloosa	1.523
447	Burton Ave W	From junction Appoloosa, proceed W.		Deadend	0.534
448	Burton Ave E	From junction Appoloosa, proceed E.		Deadend	0.428
449	Cummings W	From junction Appoloosa, proceed W.		Downs	0.504
450	Cummings E	From junction Shetland Rd, proceed W.		Jenny	1.088
451	Diamond Ave	From junction Appoloosa, proceed W.		Deadend	1.880
452	Downs	From junction Buckhorn, proceed N.		Jade	0.530
453	Galloway Road	From junction Shetland Rd, proceed W.		Deadend	1.972
454	Jade Ave	From junction Appoloosa, proceed W.		Deadend	0.516
455	Jenny Ln	From junction Abrahams Rd, proceed N		Parkerway	0.657
456	Midway	From junction Short St, proceed E.		Deadend	0.720
457	Roan	From junction Pegasus, proceed N.		Breckenridge	0.982
458	Shire	From junction Appoloosa Rd, proceed W.		Deadend	0.336
459	Short St	From Appoloosa Rd, proceed W.		Midway	0.124
460	Sorrel	From junction Appoloosa, proceed W & E.		W Downs/ E Jenny	0.980
461	Sterling Ave	From junction Appoloosa, proceed W.		Deadend	0.501
462	Steeldust Ave	From junction Appoloosa, proceed W.		Deadend	0.490
463	Torian	From junction Appaloosa, proceed E		Road	0.500
Misc.					
464	Boroughs Rd	From junction A068, proceed N.		Deadend	0.993
465	Chavez Road	From junction A093, proceed E.		Chavez Dr	2.100
466	Chavez Dr	From junction Chavez Rd, proceed S.		County Road A095	0.995
467	Chisolm Trl	From junction A111, proceed N to A165 then proceed N.		Deadend	0.390
468	Clubhouse	From junction Hwy 41, proceed N.		Clubhouse	1.400
469	Darlene Drive	From junction A059, proceed E.		County Road A151	1.300
470	Chuckwagon Ct	From junction Hwy 41, proceed W.		County Road A109	0.559
471	Franklin Rd	From Hwy 41, proceed W.		County Road A085	0.530
472	Juan Thomas	From junction Bernalillo County Line, proceed E.		Mooreman Rd	0.472
473	Manzano Ave	From junction A076 and Clubhouse Road, proceed N.		County Road A147	1.260
474	S Terry Lane	From A057, proceed N.		Deadend	0.453
475	Ogaz Loop	From Gonzales, Proceed S in a circular motion.		Ogaz Loop	0.973
476	Pino Reales	From junction B066, proceed W.		Green Road non designated	1.691
477	Martinez Rd Beranco (222)	From junction Bernalillo & Torrance County Line, proceed E.		CR A099/W Martinez	5.435
478	Salt Mission Trl (Old 41)	From junction, (E) Alan Ayers Rd, proceed N.		County Rd A095	14.219
479	Sundown Rd	From junction E Abrahams, proceed N.		Deadend	0.401
480	Sod Farm Road	From junction E Abrahams, proceed N.		Deadend	0.652
481	Sufi Road	From junction A008, proceed N.		Deadend	0.500
482	Tenorio	From junction E Abrahams, proceed N.		Deadend	0.347
483	Tradazpd	From junction US 60, proceed N/E.		U.S. 60	0.662
484	Val Verde Loop	From junction Manzano Rd Bernco, proceed N then in a loop.		Manzano Rd Bernco	0.777
485	Venado Loop	From junction A100/V-Hill Rd, proceed in circular motion.		County Road A100/V-Hill Rd	0.381
486	Windmill Road	From junction A099 and County line, proceed W.		Houstein Hill	0.527
Subtotal					130.340
15.953	Total mileage for Torrance County designated roadways for maintenance.				973.249
957.296 Roadways maintained (Caliche Gravel).					
15.953 Roadways Maintained (Paved)					